



Williams Township Pathway Survey Results

<http://www.williamstwp.com/pathway.asp>

Williams Township Pathway

The Charter Township of Williams Pathway Committee is currently conducting a public outreach and planning project to promote walking and biking in our community. The proposed connector between Midland and Bay City will extend 11 miles from Waldo Road in Midland East to 4 Mile Road in Monitor Township. This should provide an extensive 8.5 mile network of non-motorized facilities in Williams Township for commuting, recreation, and preservation of the natural environment at minimal cost to the township.

Williams Township Pathway Survey

12 questions

8 multiple choice

4 fill-in-the blanks

Survey was conducted during the month of April 2012

Promotion of survey was through word of mouth, published on Township sign and website, and flyers distributed to local neighborhoods, businesses, and schools.

139 surveys completed

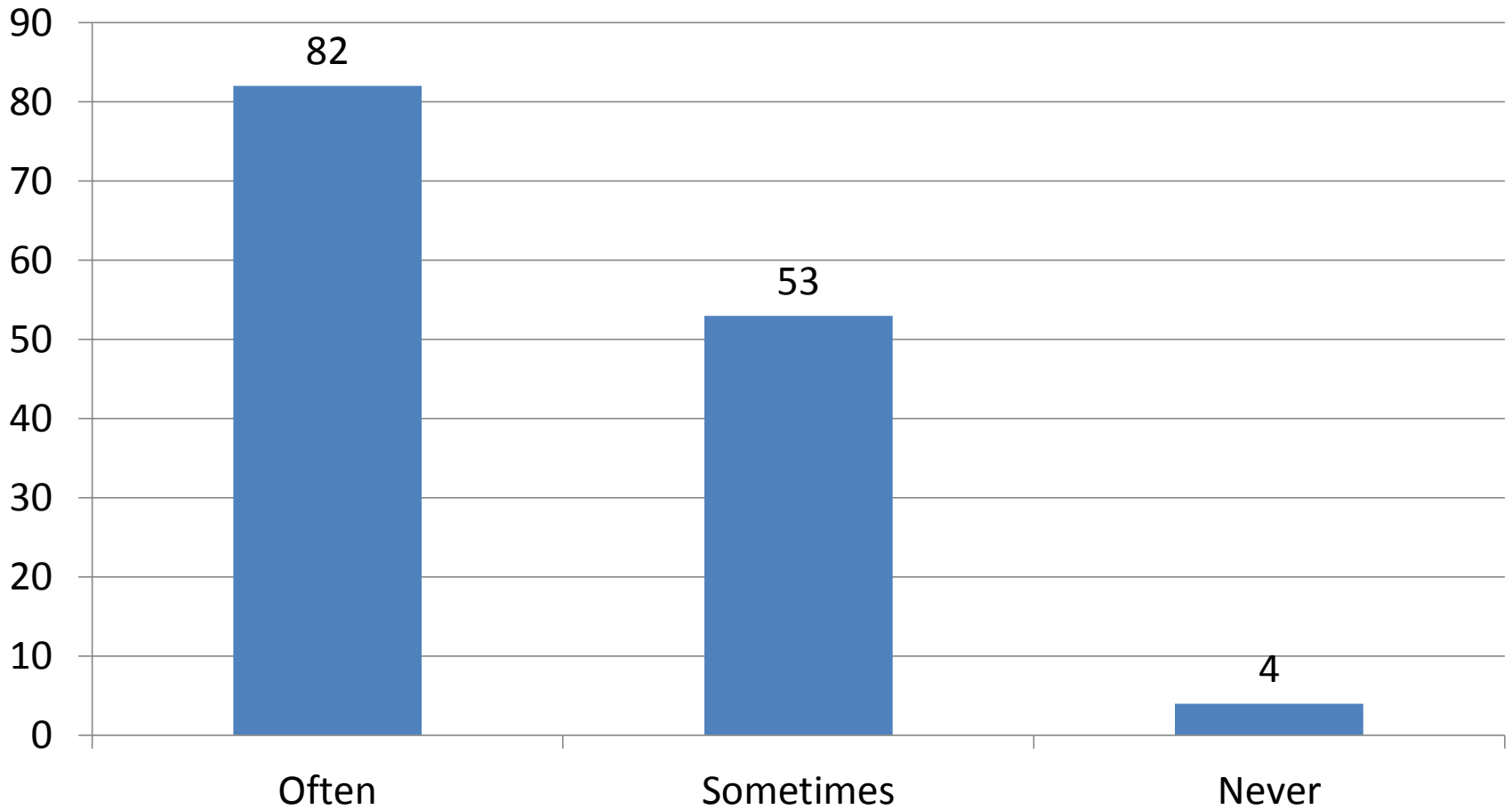
121 from zip code 48611

3 from zip code 48623

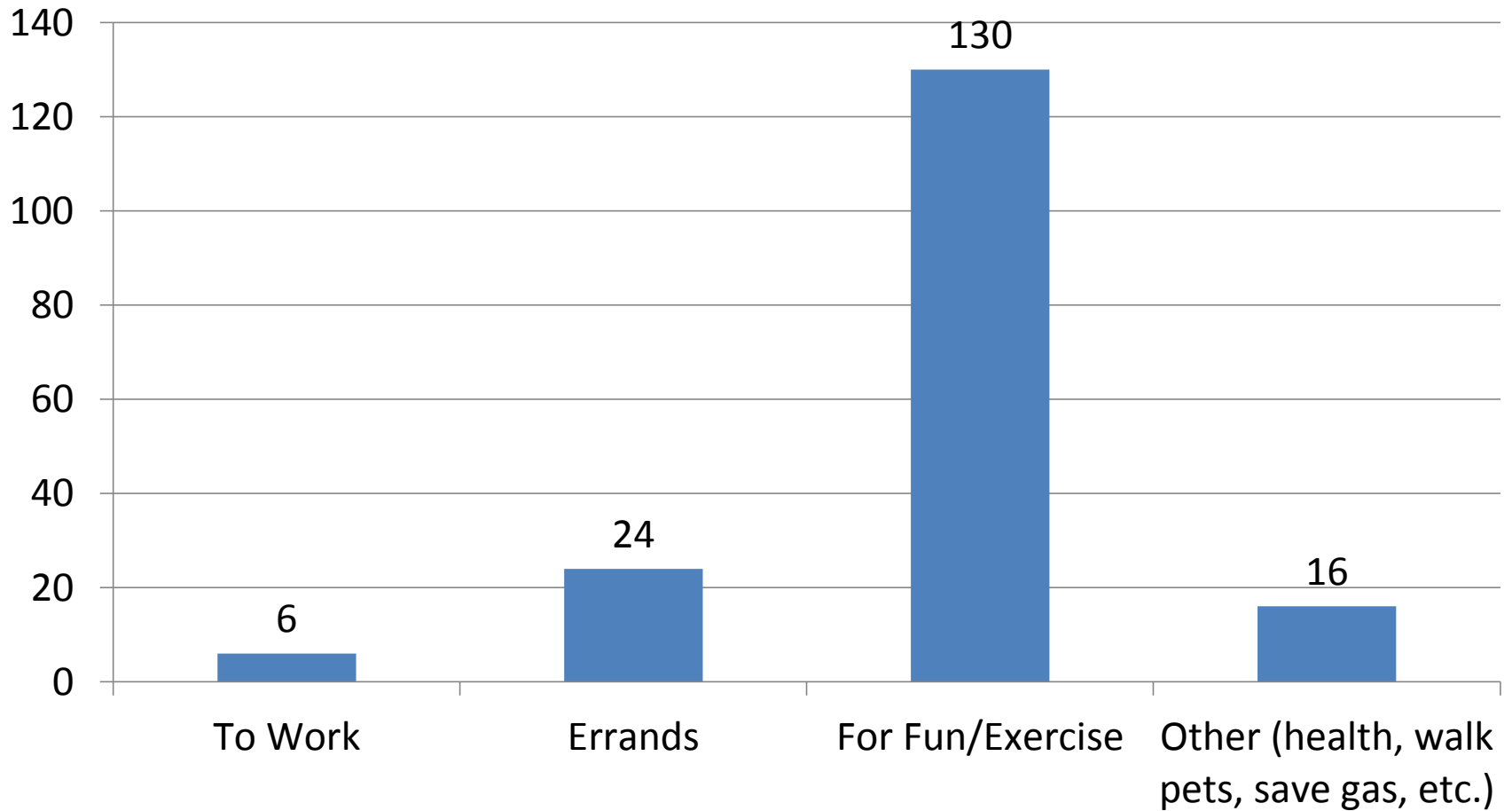
9 from zip code 48642

4 from zip code 48706

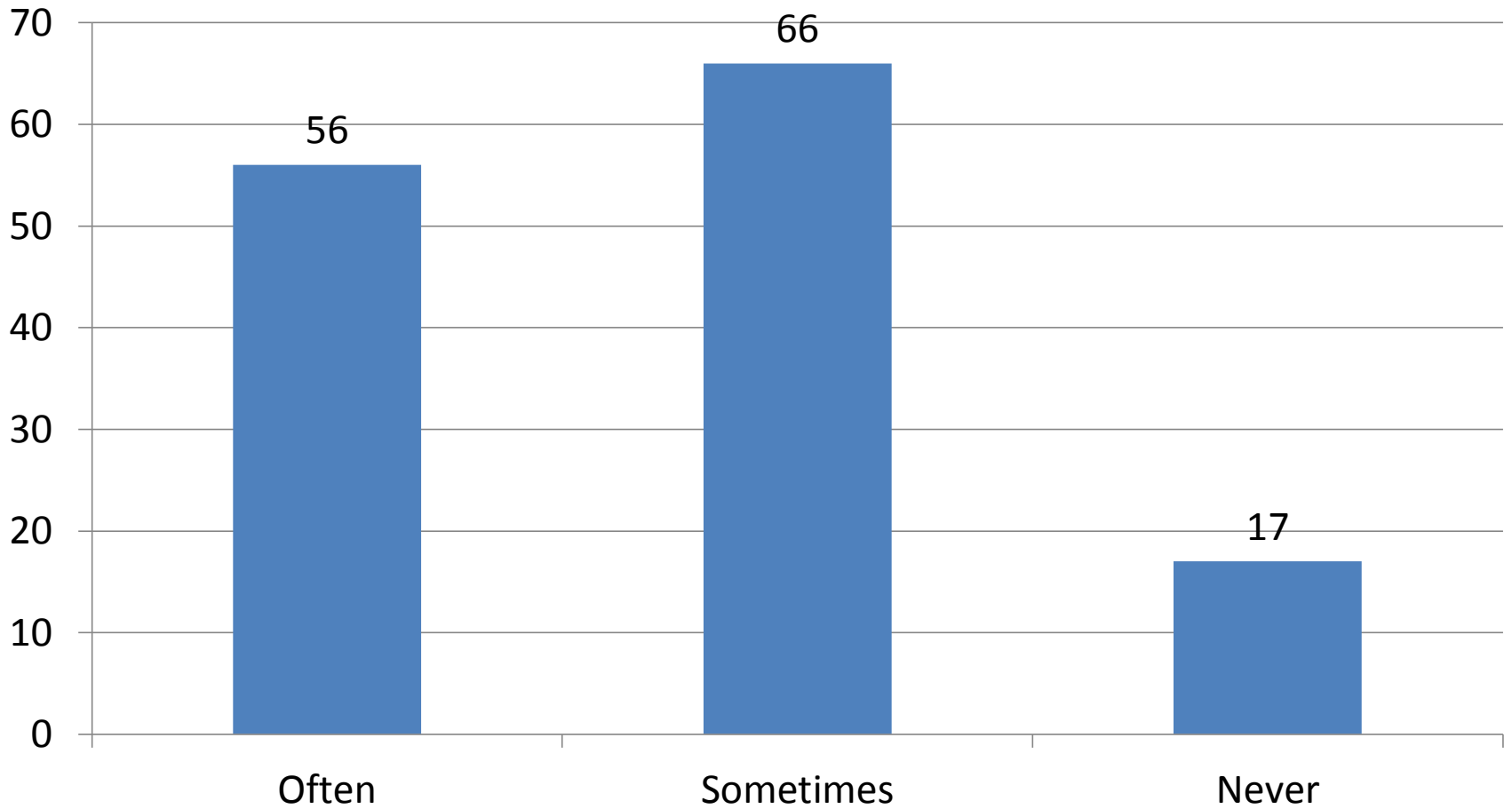
How often do you walk?



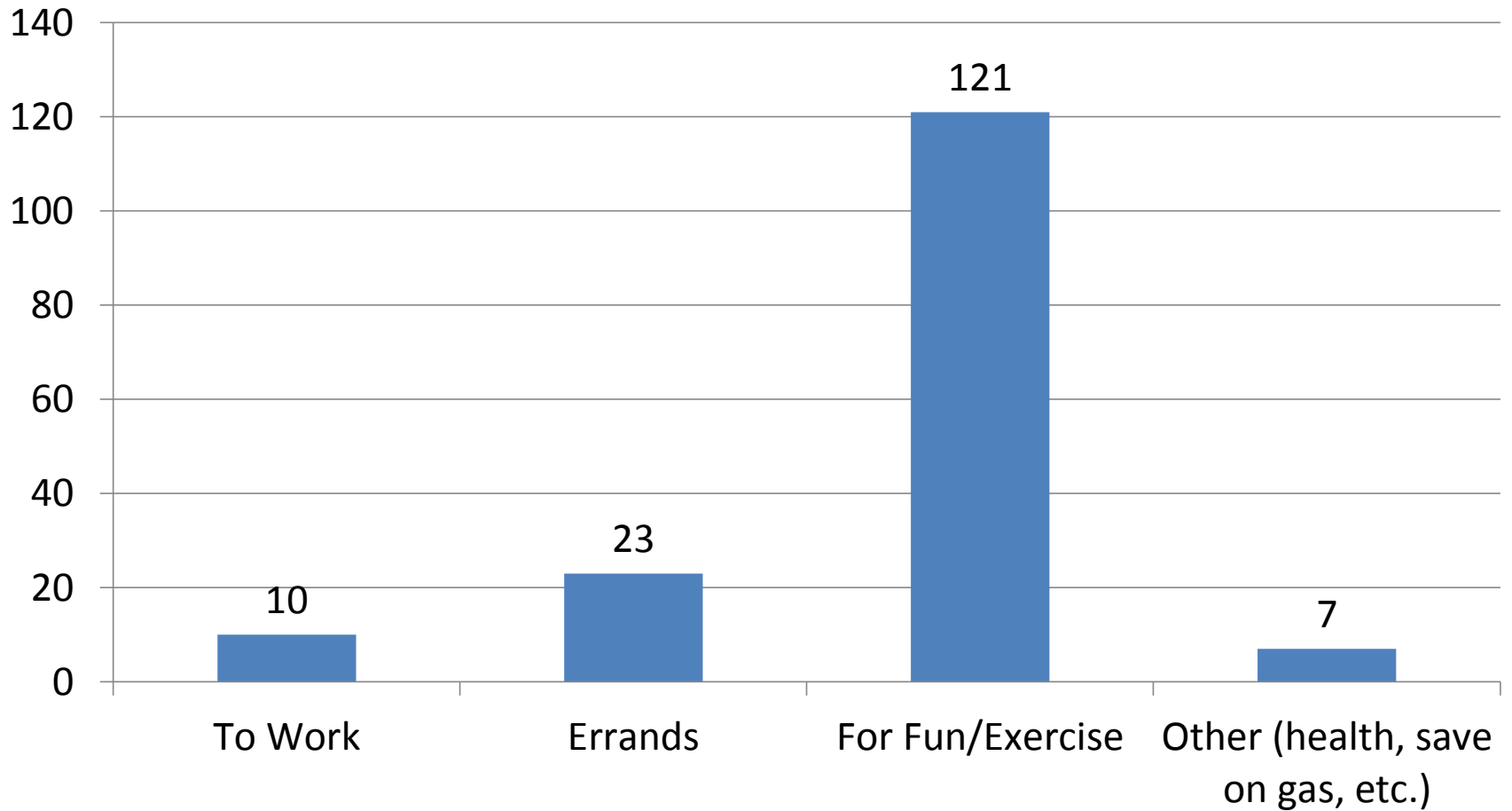
Why do you walk?



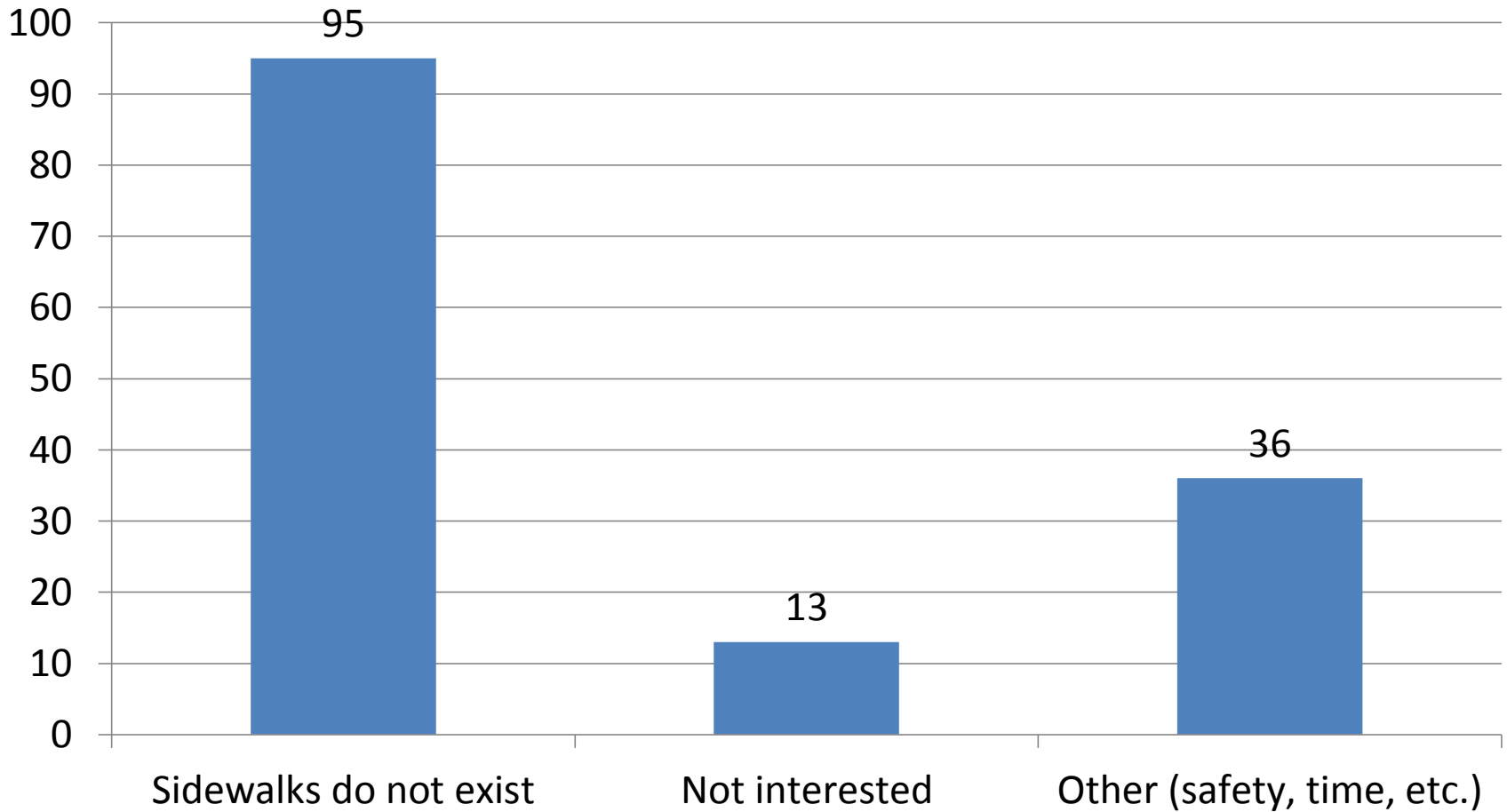
How often do you bike?



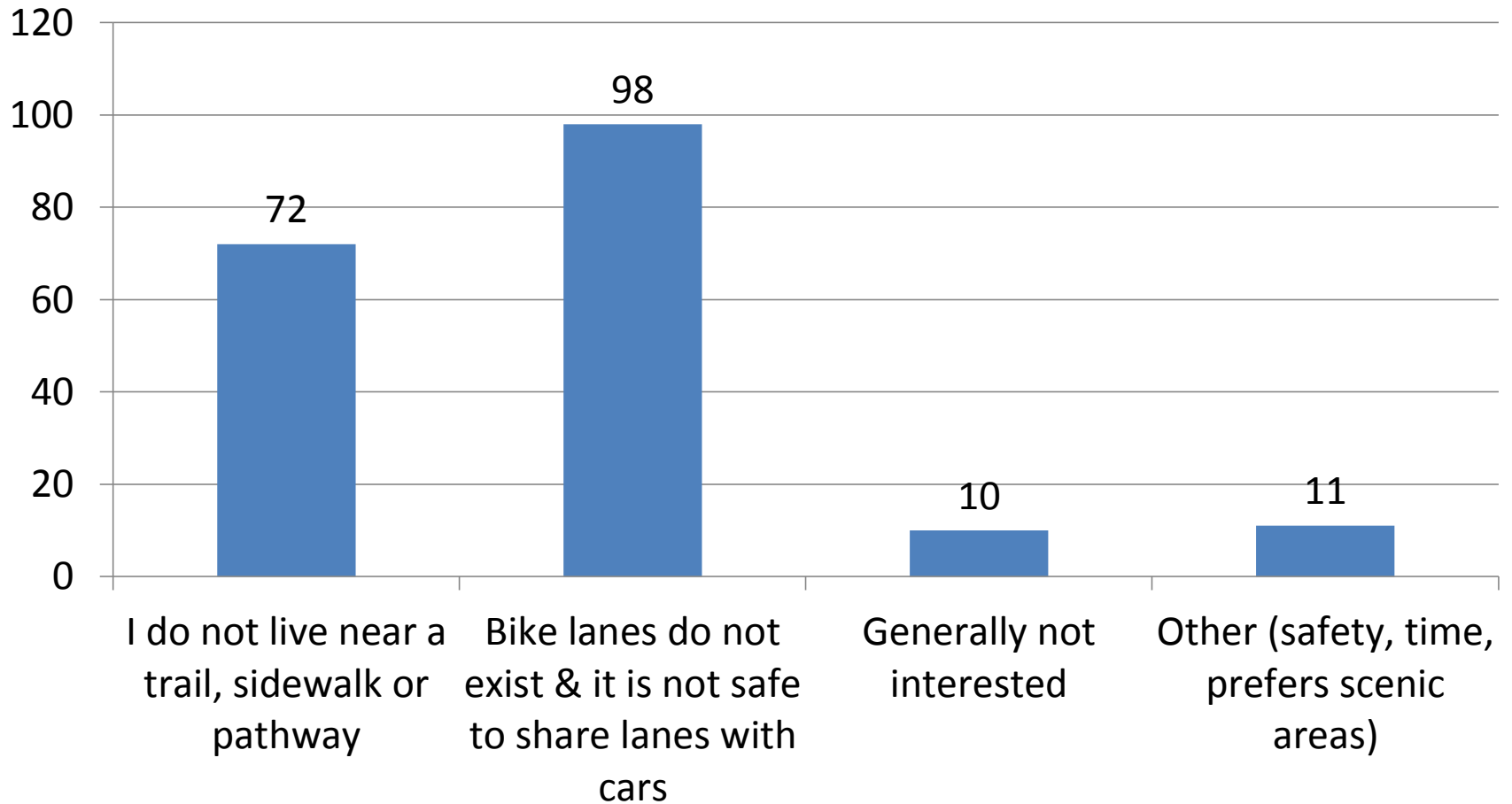
Why do you bike?



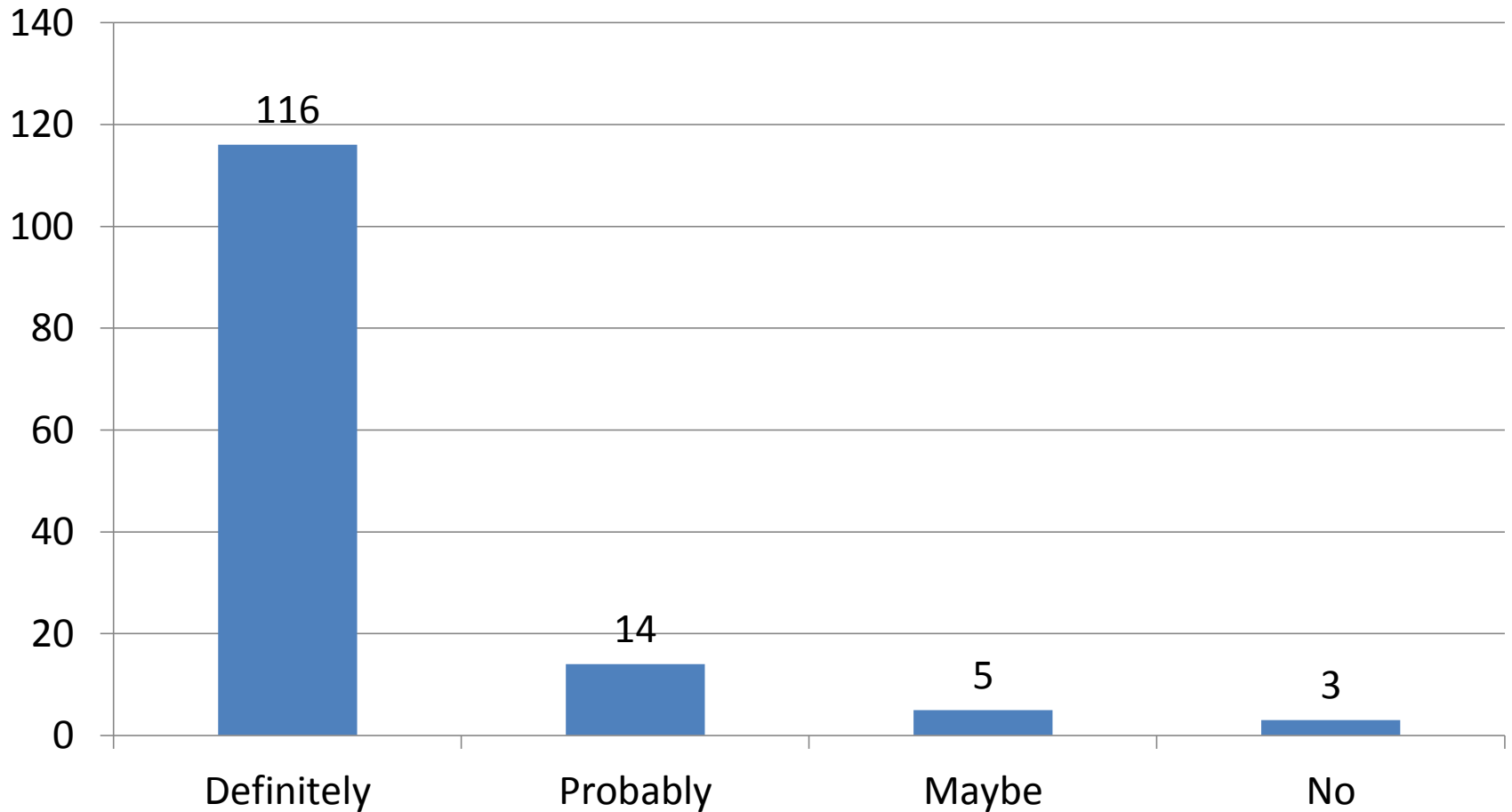
What are the reasons you don't walk more often?



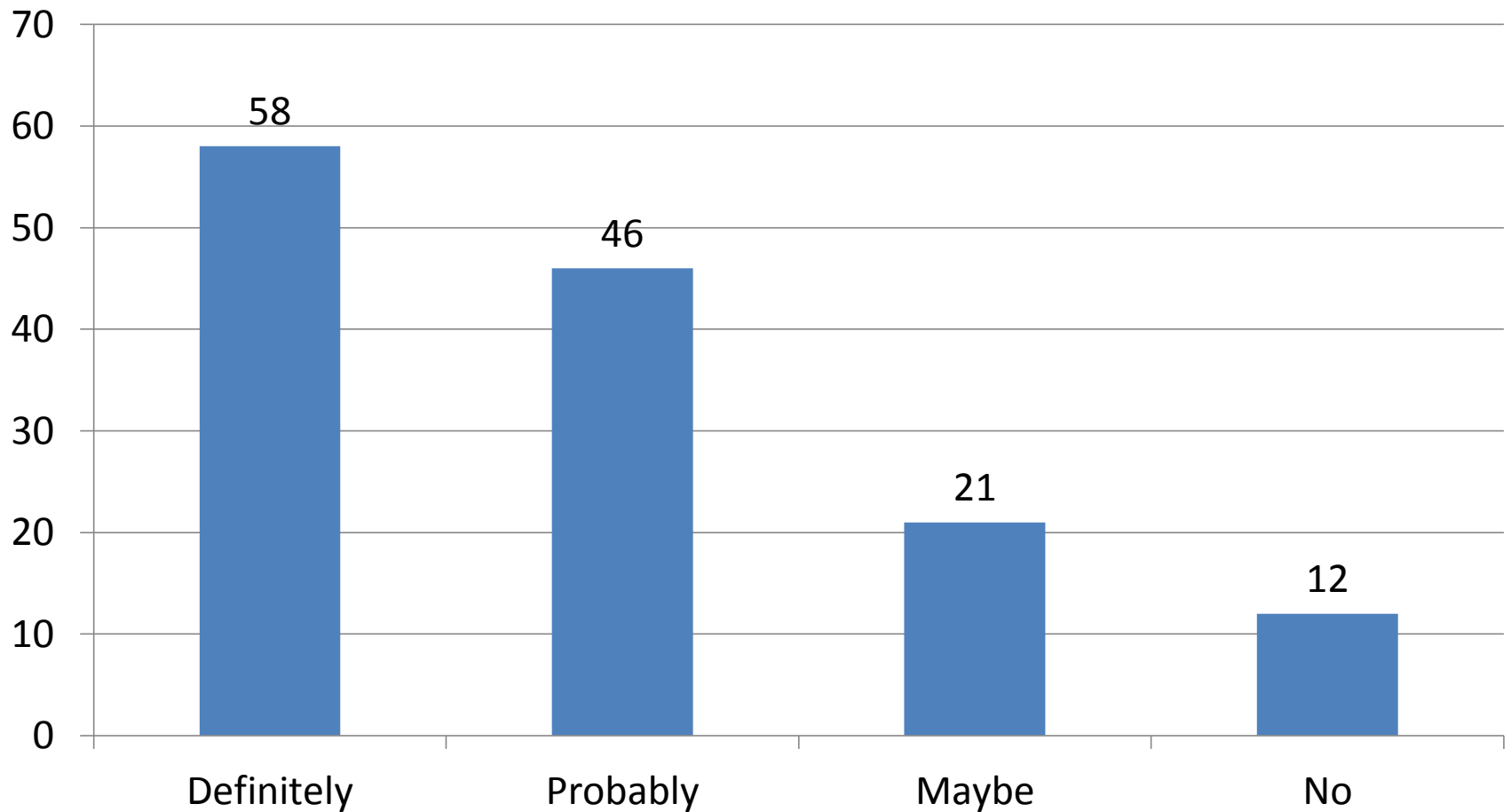
What are the reasons you don't bike more often?



Would you be in favor of more pedestrian or bicycle paths in Williams Township?



If you are in favor of expanded pedestrian and bicycle paths, would you be willing to help pay for that system?



A full copy of the survey results
(including all respondents comments)
is available in the township office.